


Legend

 NSP3 Eligible Areas

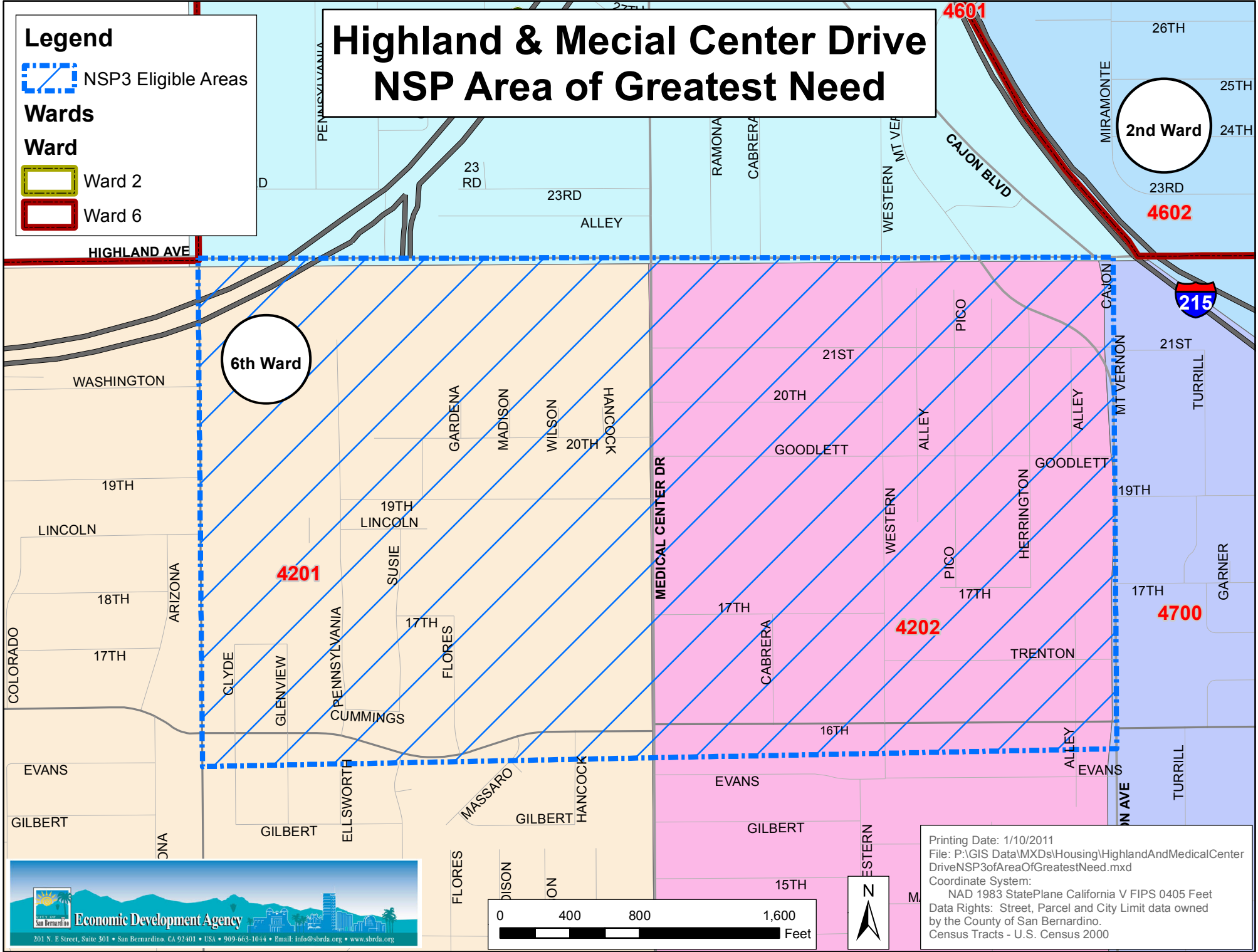
Wards

Ward

 Ward 2

 Ward 6

Highland & Medical Center Drive NSP Area of Greatest Need



6th Ward

2nd Ward


4201

4202

4601

4602

4700



Printing Date: 1/10/2011
File: P:\GIS Data\MXD\Housing\HighlandAndMedicalCenter DriveNSP3ofAreaOfGreatestNeed.mxd
Coordinate System:
NAD 1983 StatePlane California V FIPS 0405 Feet
Data Rights: Street, Parcel and City Limit data owned by the County of San Bernardino.
Census Tracts - U.S. Census 2000

